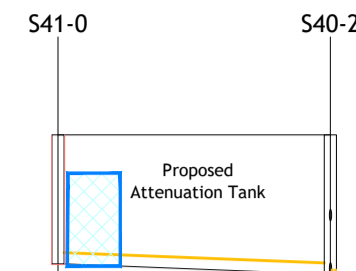
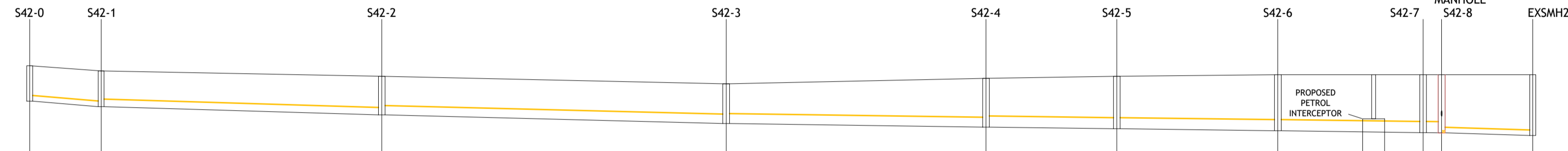


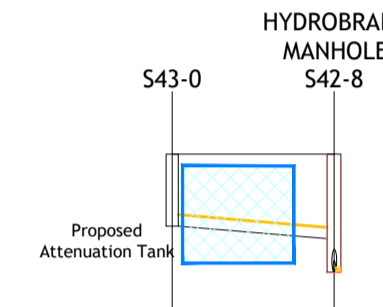
Vert exaggeration = 5.0		Datum = -1.0		
Link Name		S40.006	S40.007	S40.008
Section Type		150mm	225mm	225mm
Slope		1:100.0	1:170.0	1:170.0
Cover Level		3.983	4.083	4.083
Invert Level		2.613	2.445 2.445	2.354 1.997
Length		16.756	15.391	10.147



Vert exaggeration = 5.0		Datum = 0.0	
Link Name		S41.000	
Section Type		225mm	
Slope		1:133.1	
Cover Level		4.083	4.083
Invert Level		1.300	1.297
Length		27.016	



Vert exaggeration = 5.0		Datum = 0.0									
Link Name		S40.000	S40.001	S40.002	S40.003	S40.004	S40.004A	S40.005	S40.005A	S40.005B	
Section Type		225mm	300mm	375mm	400mm	450mm	450mm	450mm	450mm	225mm	
Slope		1:65.0	1:170.0	1:200.0	1:350.0	1:400.0	1:400.0	1:400.0	1:400.0	1:170.0	
Cover Level		4.124	3.913	3.783	3.397	3.817	3.700	3.793	3.793	3.793	3.793
Invert Level		2.699	2.478 2.478	2.146 2.146	1.799 1.799	1.600 1.600	1.584 1.584	1.501 1.501	1.405 1.405	1.401 1.401	1.313
Length		14.374	56.462	69.311	52.268	26.319	32.410	29.229	3.722	18.353	



Vert exaggeration = 5.0		Datum = 0.0	
Link Name		S42.000	
Section Type		225mm	
Slope		1:63.6	
Cover Level		3.793	3.793
Invert Level		2.338	2.686
Length		16.038	

© PUNCH Consulting Engineers

This drawing and any design hereon is the copyright of the Consultants and must not be reproduced without their written consent. All drawings remain the property of the Consultants. Figured dimension only to be taken from this drawing. Consultants to be informed immediately of any discrepancies before work proceeds.



Rev	Amendment	By	Date	Rev	Amendment	By	Date	Client:
PL0	ISSUED FOR PLANNING	CN	2021-09-22					
PL1	SECTIONS UPDATED	CN	2021-10-01					



Project: GREENPARK HOUSING				
Title: SURFACE WATER LONGITUDINAL SECTIONS SHEET 3				
Drawn: C. Nolan	Date drawn: 2021-10-01	Technician Check: E. Nolan	Engineer Check: D. Gallery	Approved: D. Gallery
Project No: 191325	Model Ref: 191325-PUNCH-XX-XX-M2-C-0179	Drawing Status: PLANNING		
Scale @ A1: NTS	Document Ref: 191325-PUNCH-XX-XX-DR-C-0179	Revision No: PL1		